

WATERFALLS ALONG THE 276 CORRIDOR

Looking Glass Falls

Easy, no hike, paved parking.

DIRECTIONS:

From the Pisgah Visitor Center, make a right and head north on 276 for 4.1 miles. At the split in the road, continue right and look for a long, narrow, paved parallel parking area on the right. There's a large picture area at the top, but for optimum viewing head down the flight of stairs to the base of the falls.

Moore Cove Falls

DIRECTIONS:

1.5-miles roundtrip, viewing deck, little elevation gain.
From the Pisgah Visitor Center, make a right and head north on 276.
Drive past Looking Glass Falls for one mile and look for a long parking area on the right next to Looking Glass Creek.
Head towards the info sign and across the bridge, up the flight of stairs and keep on the path.

Log Hollow Falls

1-mile hike, off the beaten path, fewer people.

DIRECTIONS:

From the Pisgah Visitor Center, make a right and head north on 276.
Continue past Looking Glass Falls on 276 for approximately 6 miles, take a left onto 475B. Take that gravel road approximately 2 miles until you encounter a sharp left-hand curve.
Park on the right side where you see a Forest Management sign and a gate.
Take the logging road for a half-mile and the falls will be immediately after the second small bridge.

Slick Rock Falls

Very small walk, off the beaten path, fewer people.

DIRECTIONS:

From the Pisgah Visitor Center, make a right and head north on 276 for approximately 4 miles where the road appears to split.
Take the left split onto FS 475 and away from 276.
Drive 1.5 miles and bear right onto the gravel logging road FS 475B.
Drive for 1.1 miles and look for a slender parking area on the right at a sharp left-hand turn in the road.
Use the rock stairs to ascend the trail and take a short walk to the falls.

Daniel Ridge Falls

1-mile hike, 110-foot waterfall, very scenic area

DIRECTIONS:

From the Pisgah Visitor Center, make a right and head north on 276 for approximately 4 miles where the road appears to split.
Take the left split onto FS 475 and away from 276.
Drive 3.9 miles on FS 475 (the last .7 mile will change over to a gravel road).
Cross a one-car concrete bridge and park in the area to the right just after the bridge.
Walk around the brown gate, over the large foot bridge, and make a right at the split where you see a wooden waterfall sign.
Continue for .4-mile and the falls will be on the left.

F Pisgah Visitor Center

The Visitor Center hours vary by season. Please visit goFINDoutdoors.org for more open dates, hours of operation, and more information.

DIRECTIONS:

The Pisgah Visitor Center is located four miles outside of Brevard, NC, and about two miles into Pisgah National Forest on Hwy. 276 North.

F The Cradle of Forestry

The Cradle of Forestry hours vary by season. Please visit goFINDoutdoors.org for more open dates, hours of operation, and more information.

DIRECTIONS:

The Cradle of Forestry is located just outside Brevard, NC within Pisgah National Forest on Hwy. 276 North, 4 Miles from the Blue Ridge Parkway at Mile Marker 412.

FOR MORE TIPS ON MAKING YOUR ADVENTURE A SUCCESS, VISIT WWW.GOFINDOUTDOORS.ORG/REC-RESPONSIBLY.

#RECREATERESPONSIBLY

WARNING!

The Pisgah National Forest is abound with spectacular waterfalls, but please use caution. Remember to stay on the trails and do not attempt to climb the waterfalls or surrounding rocks. The falls are beautiful, but not worth your life! For your safety, please obey all warning and posted signs. Observation decks, located near many of the waterfalls, offer the best vantage point for viewing or photographing. Most of all, we hope you enjoy your visit!

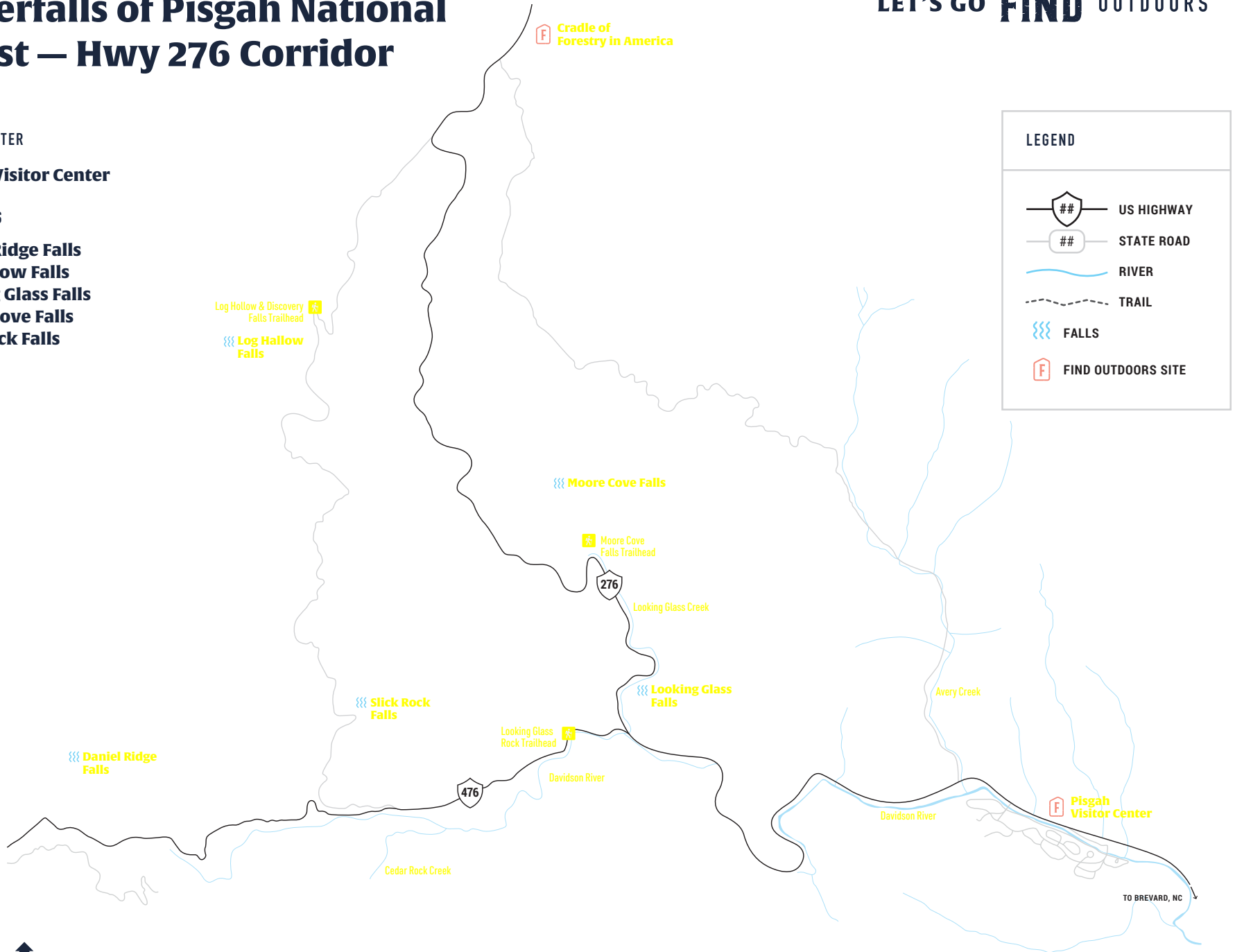
Waterfalls of Pisgah National Forest — Hwy 276 Corridor

VISITOR CENTER




Pisgah Visitor Center

WATERFALLS

- Daniel Ridge Falls**
- Log Hollow Falls**
- Looking Glass Falls**
- Moore Cove Falls**
- Slick Rock Falls**



LEGEND

-  US HIGHWAY
-  STATE ROAD
-  RIVER
-  TRAIL
-  FALLS
-  FIND OUTDOORS SITE