



# Bison Way Trail #210

Cumberland District • Daniel Boone National Forest • Kentucky



### Gladie Visitor Center

3451 Sky Bridge Road  
Stanton, KY 40380  
606-768-3341

Please call ahead for days and hours of operation.



### Directions to trailhead

Traveling east on the Mountain Parkway, take exit 33 at Slade. Turn left and then left again onto KY 15. Go approximately 1.4 miles and turn right on KY 77. Follow 77 through the Nada Tunnel, across the Red River and to KY 715. Follow 715 approximately 3.5 miles to a parking area located just before the two-lane bridge that crosses Gladie Creek.



### Open Dates

Trail is open all year.



### Trail Fees

None.



### Permit

You must purchase a permit if **camping** in the Red River Gorge between 10 p.m. and 6 a.m.



### Restrooms

Accessible vault toilets at trailhead.



### Accessibility

Trails does not meet accessibility standards for persons with disabilities.



This hiking-only trail is closed to motorized vehicles.



Consumption of alcohol and open containers of alcohol are prohibited.



Camping and firebuilding in rock shelters is prohibited.



Camp 300 feet AWAY from any road or trail.

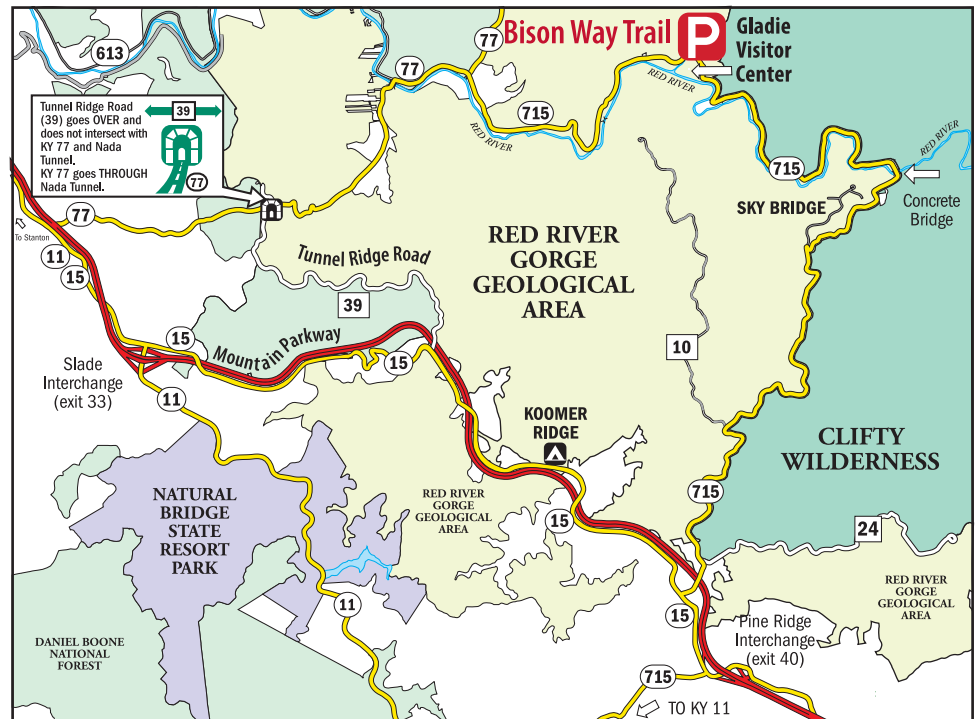
Bison Way Trail, located in the Red River Gorge on the Cumberland District, is most often used as a connector trail to the Sheltowee Trace National Recreation Trail Section 12. The trail passes several small streams. Hikers will enjoy a variety of seasonal wildflowers.

Begins: Bison Way Parking Lot at KY 715 near Gladie  
Ends: Sheltowee Trace  
Length: 1 mile  
County: Menifee  
Closest Town: Stanton

Difficulty: Moderate  
Surface: Dirt  
Quad: Pomeroyton  
Latitude: 37.83683117  
Longitude: -83.60973282

## Storing Your Food and Trash in Bear Country

Food and trash storage is mandatory, to reduce odors that attract bears. Unless cooking or eating, store your food inside a hardtop vehicle, the trunk of a car or a bear-resistant container. Store your food garbage in the same manner where trash cans are not installed. When camping in the backcountry hang your food at least 10 feet off the ground and four feet away from a tree.



**KNOW** before you **GO** You are responsible for your own safety.

All outdoor activities have inherent risks and you may encounter a variety of unexpected and/or dangerous conditions. It is your responsibility to be informed and take precautions. Learn more at [www.fs.usda.gov/r8](http://www.fs.usda.gov/r8).



U.S. Department of Agriculture - Forest Service  
Southern Region - Daniel Boone National Forest  
<http://www.fs.usda.gov/dbnf>

USDA is an equal opportunity provider, employer and lender.



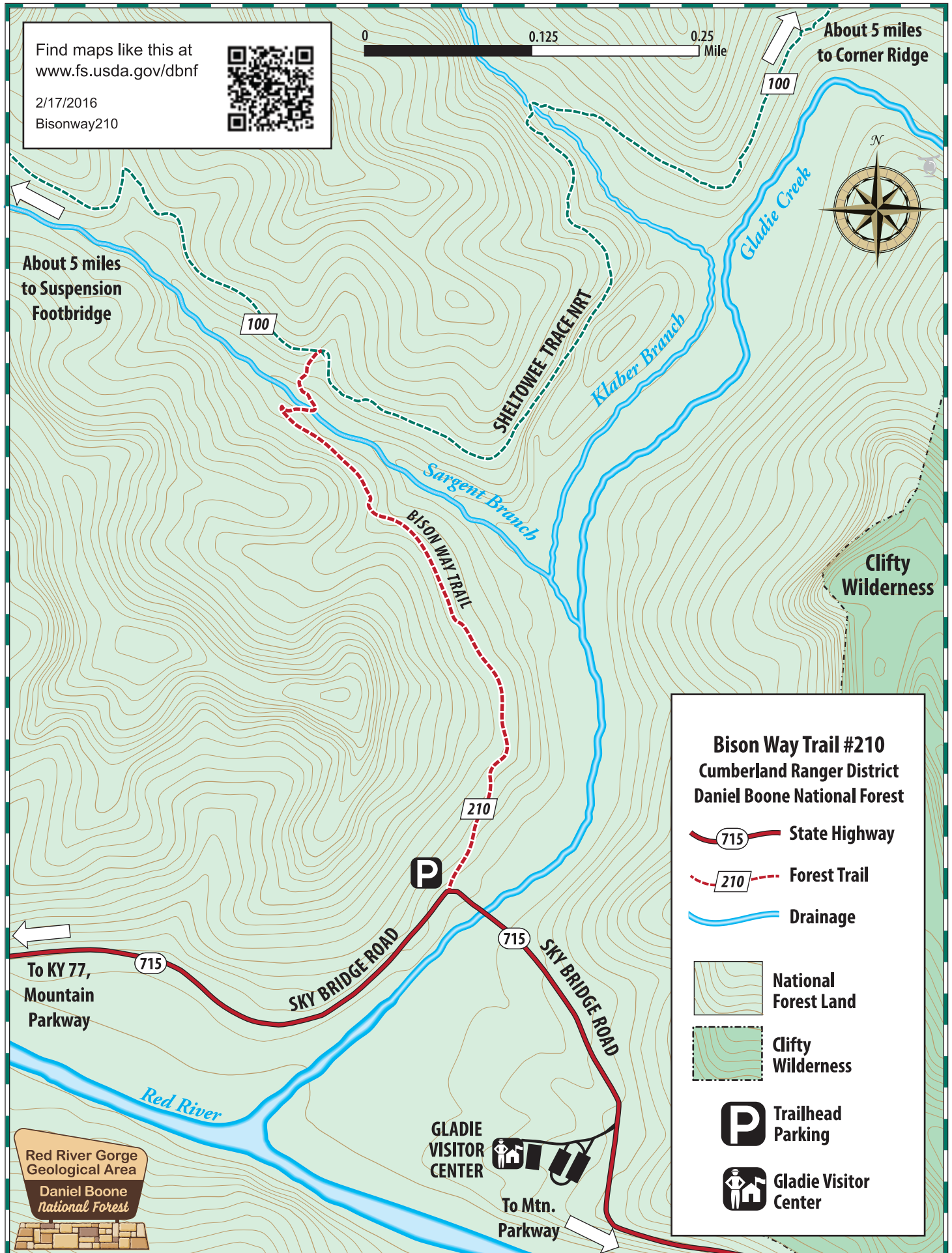
Find maps like this at  
[www.fs.usda.gov/dbnf](http://www.fs.usda.gov/dbnf)

2/17/2016  
Bisonway210



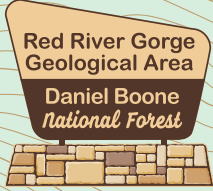
About 5 miles  
to Corner Ridge

About 5 miles  
to Suspension  
Footbridge



**Bison Way Trail #210**  
Cumberland Ranger District  
Daniel Boone National Forest

- State Highway
- Forest Trail
- Drainage
- National Forest Land
- Clifty Wilderness
- Trailhead Parking
- Gladie Visitor Center



To KY 77,  
Mountain  
Parkway

To Mtn.  
Parkway